



Schemes Planning and Delivery Team working in Partnership with Horsmonden Parish Council Highway Improvement Plan

Submission Date: 17/03/2022

(Please remember that the HIP is for new initiatives/measures/schemes in your community – it is NOT to be used as a maintenance log, as these MUST be logged using the online reporting tool via this link <https://www.kent.gov.uk/roads-and-travel/report-a-problem>)

HIP Front Cover

HIP Version	Submitted by (Name)	HIP Date	Record Of Meeting Dates with KCC Virtual or Face to Face	Please list below the funding Opportunities/Sources for HIP initiatives/Measures	
2	Lucy Noakes	06.03.2023	06.03.23 Virtual	County Member, Parish Precept Donation, LTP bid	
Are you an active member of the Speed Watch Scheme?			Yes <input checked="" type="checkbox"/> No <input type="checkbox"/>	Are you an active member of the Lorry Watch Scheme?	
			Yes <input checked="" type="checkbox"/> No <input type="checkbox"/>		
Name of HIP Representative	Stuart Davis	Contact Telephone Number	01892 724989	Email Address	vicechair@horsmonden-pc.gov.uk
Name of Clerk	Lucy Noakes	Contact Telephone Number	01892 7249890	Email Address	clerk@horsmonden-pc.gov.uk
Name of Chair	Jane March	Contact Telephone Number	01892 724989	Email Address	chair@horsmonden-pc.gov.uk
KCC Project Manager Name	West Kent Community Engagement Team	Contact Telephone Number	03000 418181	Email Address	West.highwayimprovements@kent.gov.uk

- Please note the Priority column MUST be those issues which are regarded as the most important (No 1 being your highest priority, then filtering down)
KCC is unable to guarantee that all your requests will be deliverable, but Project Managers can investigate your top 1 or 2 priorities per year.


Live Priorities Record

Please Note: Highway Improvement Plans will only be accepted if they are in this prescribed template format. PLEASE DO NOT ALTER IN ANY WAY. Whilst this is intended to be a living document for your Parish/Town Council*, KCC can only make resources available to review your HIP annually.

Schemes Planning and Delivery Team working in Partnership with Horsmonden Parish Council Highway Improvement Plan

Submission Date: 17/03/2022

(Please remember that the HIP is for new initiatives/measures/schemes in your community – it is NOT to be used as a maintenance log, as these MUST be logged using the online reporting tool via this link <https://www.kent.gov.uk/roads-and-travel/report-a-problem>)

Priority	Location	Problem/Concern	What do you feel are the potential solutions?	KCC Comments (This column is to be completed by Project Manager ONLY)
1.	<p>Lamberhurst Road (B2162), from end of 30mph restriction to the junction with Ruck Lane.</p> 	<p>Currently derestricted. Drivers drive too fast making it dangerous for those using the AGA buildings (including HGV's) and entrance to small side lanes in this vicinity. Very poor sight lines on the bend by the Spelmonden Road junction with a record of accidents.</p> <p>Issue is mainly caused by vehicles waiting to turn and drivers approaching these stationary vehicles from behind with little advance warning that they are there.</p>	<p>Suggestion to reduce speed limit to 40mph from end of 30mph restriction to junction with Ruck Lane.</p>	<p>16.06.22 Claire Venner will initiate warning signage near to Spelmonden Junction. Possible funding from KCC small works.</p> <p>14.10.22 - Planning & Advice to investigate warning signage on all 3 approaches to the Spelmonden/Lamberhurst jct. GM</p> <p>09.12.22 - P&A could not find suitable locations for the signs to be situated. Junction warning signs are also not usually used on roads of this nature.</p> <p>06.03.23 - HADMs data shows average speed of vehicles travelling on this section of 60mph road is already below the desired speed limit of 40mph and there is no record of injury related crashes in the last three years.</p>

Please Note: Highway Improvement Plans will only be accepted if they are in this prescribed template format. PLEASE DO NOT ALTER IN ANY WAY. Whilst this is intended to be a living document for your Parish/Town Council*, KCC can only make resources available to review your HIP annually.



Schemes Planning and Delivery Team working in Partnership with Horsmonden Parish Council Highway Improvement Plan

Submission Date: 17/03/2022

(Please remember that the HIP is for new initiatives/measures/schemes in your community – it is NOT to be used as a maintenance log, as these MUST be logged using the online reporting tool via this link <https://www.kent.gov.uk/roads-and-travel/report-a-problem>)


				<p>Average speeds would imply that drivers are already driving to the condition of the road which we would expect to see on a derestricted road. It would be difficult to install 40mph repeater signs due to the lack of available locations anyway, however this could also have the added negative impact on speeds by increasing them as those currently driving below 40mph may feel more inclined to drive to the posted speed limit.</p> <p>KCC advice would be that this road is not suitable for a reduction in speed limit.</p> <p>Also raised at the meeting was a request for horse warning signs. There are no stables nearby, but concerns were raised by a resident regarding cars speeding past whilst out riding.</p> <p>ET explained that unfortunately it would be difficult to install signage at this location due to available verge (as above) as all signs must be installed a</p>
--	--	--	--	--

Please Note: Highway Improvement Plans will only be accepted if they are in this prescribed template format. PLEASE DO NOT ALTER IN ANY WAY. Whilst this is intended to be a living document for your Parish/Town Council*, KCC can only make resources available to review your HIP annually.

Schemes Planning and Delivery Team working in Partnership with Horsmonden Parish Council Highway Improvement Plan

Submission Date: 17/03/2022

(Please remember that the HIP is for new initiatives/measures/schemes in your community – it is NOT to be used as a maintenance log, as these MUST be logged using the online reporting tool via this link <https://www.kent.gov.uk/roads-and-travel/report-a-problem>)

				<p>minimum of 450mm from the edge of the carriageway.</p> <p>If the Parish Council is able to provide details of accidents/ near misses we may be better able to consider the problem and therefore possible solutions.</p> <p>Update 15.03.23 - The Parish Council confirmed that they are aware of at least one accident at this spot, and will provide KCC with the details, as soon as they have them.</p>
2.	<p>Maidstone Road (B2162), from Rams Hill to point level with the southern property boundary of Gafford's Bridge Cottages.</p> 	<p>Currently derestricted. Traffic volume and speeds have increased significantly since the last Speed Limit Review in 2007.</p>	<p>Suggestion to reduce speed limit to 50mph over this section</p>	<p>16.06.22 - Data from 2007 to be shared with KCC. Received 28.06.22 - Filed</p> <p>Junction warning signage at Yew Tree Green Road/ Maidstone Road to be added to</p> <p>Lining refresh at Yew Tree Green Road with Highway Ops via the online fault reporting tool.</p>

Please Note: Highway Improvement Plans will only be accepted if they are in this prescribed template format. PLEASE DO NOT ALTER IN ANY WAY. Whilst this is intended to be a living document for your Parish/Town Council*, KCC can only make resources available to review your HIP annually.

Schemes Planning and Delivery Team working in Partnership with Horsmonden Parish Council Highway Improvement Plan

Submission Date: 17/03/2022

(Please remember that the HIP is for new initiatives/measures/schemes in your community – it is NOT to be used as a maintenance log, as these MUST be logged using the online reporting tool via this link <https://www.kent.gov.uk/roads-and-travel/report-a-problem>)

	 				<p>https://www.kent.gov.uk/roads-and-travel/report-a-problem</p> <p>14.10.22 - SLOW markings can be placed next to the signs, new signs cannot be installed as they are already in place. Awaiting parish comment on this. GM</p> <p>20.12.22 - SLOW markings has been raised to be completed. (On Hold)</p> <p>23.12.22 - HADMs data indicates vehicles are not driving at excessive speed with average speeds below 42mph and predominantly in the 30s.</p> <p>Further investigation required – consider ATC surveys at locations agreed by Parish to confirm speeds of traffic. KCC will consider paying for the ATC surveys.</p> <p>06.03.23 - Average speeds would imply that drivers are already driving to the condition of the road, which we would</p>
--	--	--	--	--	---

Please Note: Highway Improvement Plans will only be accepted if they are in this prescribed template format. PLEASE DO NOT ALTER IN ANY WAY. Whilst this is intended to be a living document for your Parish/Town Council*, KCC can only make resources available to review your HIP annually.



Schemes Planning and Delivery Team working in Partnership with Horsmonden Parish Council Highway Improvement Plan

Submission Date: 17/03/2022

(Please remember that the HIP is for new initiatives/measures/schemes in your community – it is NOT to be used as a maintenance log, as these MUST be logged using the online reporting tool via this link <https://www.kent.gov.uk/roads-and-travel/report-a-problem>)

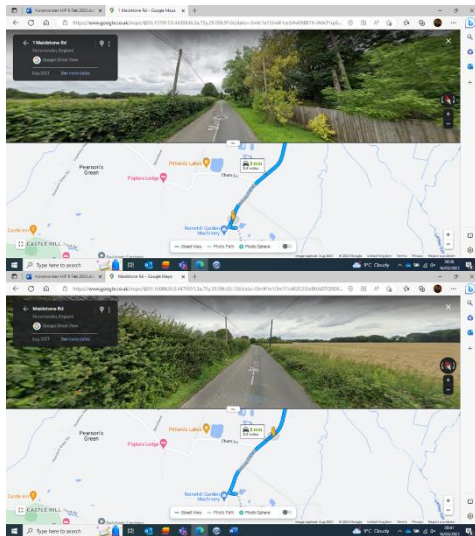
				<p>expect to see on a derestricted road, and below the desired 50mph speed limit. Installing 50mph signs could have a negative impact on speeds by increasing them as those currently driving below 42mph may feel more inclined to drive to the posted speed limit.</p> <p>Parish Council would like a clearer overview of speeds at this location. ET to review suitable locations for two ATCs and to confirm with PC before arranging. KCC to fund.</p> <p>ET will also follow up with Ops re the refresh of line markings and update the Parish Council.</p> <p>16.03.23 -</p> <p>ATCs: Two locations for ATCs proposed as below (to be attached to telegraph poles at both locations). Parish Council to confirm that these would be suitable</p>
--	--	--	--	---

Please Note: Highway Improvement Plans will only be accepted if they are in this prescribed template format. PLEASE DO NOT ALTER IN ANY WAY. Whilst this is intended to be a living document for your Parish/Town Council*, KCC can only make resources available to review your HIP annually.

Schemes Planning and Delivery Team working in Partnership with Horsmonden Parish Council Highway Improvement Plan

Submission Date: 17/03/2022

(Please remember that the HIP is for new initiatives/measures/schemes in your community – it is NOT to be used as a maintenance log, as these MUST be logged using the online reporting tool via this link <https://www.kent.gov.uk/roads-and-travel/report-a-problem>)


				<p>locations to get a good indication of vehicle speeds, and ET will arrange.</p>  <p>Refresh of line markings: Unable to find any jobs/ enquiries re a request for the lining to be refreshed at the junction of Yew Tree Green Road and Maidstone Road. Parish Council to confirm if the markings below still need refreshing and ET will log and provide the Parish Council with a reference</p>
--	--	--	--	--

Please Note: Highway Improvement Plans will only be accepted if they are in this prescribed template format. PLEASE DO NOT ALTER IN ANY WAY. Whilst this is intended to be a living document for your Parish/Town Council*, KCC can only make resources available to review your HIP annually.

Schemes Planning and Delivery Team working in Partnership with Horsmonden Parish Council Highway Improvement Plan

Submission Date: 17/03/2022

(Please remember that the HIP is for new initiatives/measures/schemes in your community – it is NOT to be used as a maintenance log, as these MUST be logged using the online reporting tool via this link <https://www.kent.gov.uk/roads-and-travel/report-a-problem>)


				<p>number to track via the online fault reporting tool.</p>  <p>17.03.23 - Refresh of line markings is logged under ref. 644378. Job was completed 16.03.23 to carry out carriageway patching along with 5m of edge lining and a refresh of junction markings, triangle and centre lines.</p> <p>Update 04.04.23 - The Parish Council agreed the two proposed locations on Maidstone Road for the ATCs. ET to arrange and update the PC on dates that the survey will be on site.</p>
3.	Yew Tree Green Road, From the bridge near to the junction with Maidstone Road (B2162) past the two sharp bends which incorporates entrances to various properties.	There is no restriction on speed limit in this vicinity, even though the road is often used by heavy goods	The PC suggests a reduction in speed limit to 30mph over this section,	Signs maybe the solution at this location. If HGVs use this route speeds will remain within the criteria PC are looking at. Advanced warning signs

Please Note: Highway Improvement Plans will only be accepted if they are in this prescribed template format. PLEASE DO NOT ALTER IN ANY WAY. Whilst this is intended to be a living document for your Parish/Town Council*, KCC can only make resources available to review your HIP annually.

Schemes Planning and Delivery Team working in Partnership with Horsmonden Parish Council Highway Improvement Plan

Submission Date: 17/03/2022

(Please remember that the HIP is for new initiatives/measures/schemes in your community – it is NOT to be used as a maintenance log, as these MUST be logged using the online reporting tool via this link <https://www.kent.gov.uk/roads-and-travel/report-a-problem>)

		<p>vehicles and includes a very narrow bridge (only wide enough for one vehicle at a time), several entrances to residential properties, and two sharp bends (making entrances and exits blind).</p>	<p>supplemented with appropriate warning signs for the bends and narrow road.</p>	<p>could be the answer to keep drivers aware of bends etc. I note the verge marker posts are hidden by vegetation Can be reported on the online reporting tool.</p> <p>16.06.22 - Claire Venner to share HADMS data.</p> <p>Item to be monitored for future review for more verge marker bollards dependant on land ownership.</p> <p>26.10.22 - GM spoke to Stuart Davis regarding this item. Stuart stated some warning signs for the blind bends and section where the road narrows. DR to investigate.</p> <p>20.12.22 - CSM raised to IG, 12408900, to investigate whether we can install bend warning signs.</p> <p>19.01.23 - TG emailed Parish Council to confirm that, in theory, it would be possible to install bend warning signs</p>
--	--	--	---	---

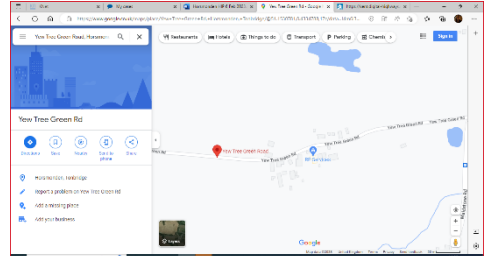
Please Note: Highway Improvement Plans will only be accepted if they are in this prescribed template format. PLEASE DO NOT ALTER IN ANY WAY. Whilst this is intended to be a living document for your Parish/Town Council*, KCC can only make resources available to review your HIP annually.



Schemes Planning and Delivery Team working in Partnership with Horsmonden Parish Council Highway Improvement Plan

Submission Date: 17/03/2022

(Please remember that the HIP is for new initiatives/measures/schemes in your community – it is NOT to be used as a maintenance log, as these MUST be logged using the online reporting tool via this link <https://www.kent.gov.uk/roads-and-travel/report-a-problem>)

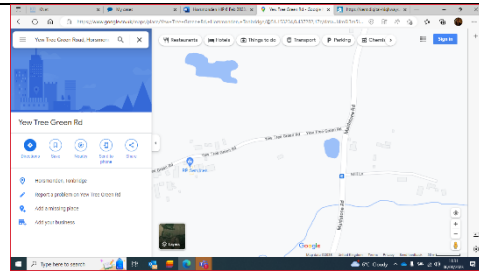
				<p>on this road. However, we will require specific locations, as there are several bends on this road. We can then examine the specific proposals and establish viability.</p> <p>06.03.23 - Parish Council confirmed that they would like a sign on the bend before RP Services and ahead of the first bend, travelling away from Maidstone Road (screenshots below):</p> 
--	--	--	--	--

Please Note: Highway Improvement Plans will only be accepted if they are in this prescribed template format. PLEASE DO NOT ALTER IN ANY WAY. Whilst this is intended to be a living document for your Parish/Town Council*, KCC can only make resources available to review your HIP annually.

Schemes Planning and Delivery Team working in Partnership with Horsmonden Parish Council Highway Improvement Plan

Submission Date: 17/03/2022

(Please remember that the HIP is for new initiatives/measures/schemes in your community – it is NOT to be used as a maintenance log, as these MUST be logged using the online reporting tool via this link <https://www.kent.gov.uk/roads-and-travel/report-a-problem>)

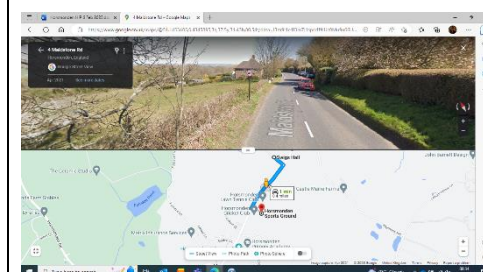
				 <p>ET to raise with Design & Delivery and enquire as to whether a SLOW marking could be added in conjunction with the warning signs as this may reduce the need for a speed limit reduction given average speeds (ranging from 30.17mph to 32.14mph) and lack of available verge space to install 30mph repeater signs.</p> <p>Update 16.03.23 - ET has raised this request with Design & Delivery under the original reference 12408900, and will feed back to the Parish Council once the review is complete.</p>
4.	Maidstone road, from the start of the 40mph (from 30mph) at the Horsmonden Sports Ground to Swigs Hall	Concerns have been raised by residents about the speed of vehicles travelling along this section of road,	Look to extend the 30mph speed limit along this section of road.	06.03.23 - Average speeds would imply that drivers are already driving below the desired 30mph speed limit (at or below 28mph).

Please Note: Highway Improvement Plans will only be accepted if they are in this prescribed template format. PLEASE DO NOT ALTER IN ANY WAY. Whilst this is intended to be a living document for your Parish/Town Council*, KCC can only make resources available to review your HIP annually.

Schemes Planning and Delivery Team working in Partnership with Horsmonden Parish Council Highway Improvement Plan

Submission Date: 17/03/2022

(Please remember that the HIP is for new initiatives/measures/schemes in your community – it is NOT to be used as a maintenance log, as these MUST be logged using the online reporting tool via this link <https://www.kent.gov.uk/roads-and-travel/report-a-problem>)

		coupled with the lack of footway as children use the route to access bus stops to take them to school.		<p>Parish Council would like a clearer overview of speeds at this location. ET to review suitable location for an ATC and to confirm with PC before arranging. KCC to fund.</p> <p>16.03.23 - Location for ATC proposed as below (to be attached to 40mph repeater sign). Parish Council to confirm that this would be a suitable location to get a good indication of vehicle speeds, and ET will arrange.</p>  <p>Update 04.04.23 - The Parish Council agreed the proposed location for the ATC. ET to arrange and update the PC on dates that the survey will be on site.</p>
--	--	--	--	--

Please Note: Highway Improvement Plans will only be accepted if they are in this prescribed template format. PLEASE DO NOT ALTER IN ANY WAY. Whilst this is intended to be a living document for your Parish/Town Council*, KCC can only make resources available to review your HIP annually.



Schemes Planning and Delivery Team working in Partnership with Horsmonden Parish Council Highway Improvement Plan

Submission Date: 17/03/2022

(Please remember that the HIP is for new initiatives/measures/schemes in your community – it is NOT to be used as a maintenance log, as these MUST be logged using the online reporting tool via this link <https://www.kent.gov.uk/roads-and-travel/report-a-problem>)




Please Note: Highway Improvement Plans will only be accepted if they are in this prescribed template format. PLEASE DO NOT ALTER IN ANY WAY. Whilst this is intended to be a living document for your Parish/Town Council*, KCC can only make resources available to review your HIP annually.

Schemes Planning and Delivery Team working in Partnership with Horsmonden Parish Council Highway Improvement Plan

Submission Date: 17/03/2022

(Please remember that the HIP is for new initiatives/measures/schemes in your community – it is NOT to be used as a maintenance log, as these MUST be logged using the online reporting tool via this link <https://www.kent.gov.uk/roads-and-travel/report-a-problem>)

Historical Priorities Record

No	Location	Problem/Concern	What do you feel are the potential solutions?	KCC Comments
1.	<p>Brenchley Road, layby situated at the Sprivers woodland entrance</p>  	<p>It has been noticed recently that the number of vehicles trying to park in this layby has exceeded the space available, resulting in vehicles encroaching on to the Highways creating a potential danger to other road users and themselves.</p>		<p>Although this does encroach into the highway this is also a natural traffic calming measure that has seen to reduce speeds at these locations. Which leads to point above if we restrict parking within the layby will cause a displacement of vehicles.</p> <p>Parish to liaise with National Trust regarding advertising this location as 'P'-Parking (limited parking only)</p> <p>Appears to be Highway land but Michelle will check with our Highway Definitions team.</p> <p>14.10.22 - GM has chased Highway Def for this.</p> <p>18.01.23 - Highway Def have replied indicating the layby is predominantly National Trust Land. No further action possible from HIT.</p>

Please Note: Highway Improvement Plans will only be accepted if they are in this prescribed template format. PLEASE DO NOT ALTER IN ANY WAY. Whilst this is intended to be a living document for your Parish/Town Council*, KCC can only make resources available to review your HIP annually.

Schemes Planning and Delivery Team working in Partnership with Horsmonden Parish Council Highway Improvement Plan

Submission Date: 17/03/2022

(Please remember that the HIP is for new initiatives/measures/schemes in your community – it is NOT to be used as a maintenance log, as these MUST be logged using the online reporting tool via this link <https://www.kent.gov.uk/roads-and-travel/report-a-problem>)


2.	Furnace Lane - from junction with Brenchley Road	HGV accessing building/local developments	HGV signs – Unsuitable for Heavy Goods.	<p>16.06.22 - Monitor HGV use with the Lorry watch scheme. Review in 6months for possible vehicle class ATC's</p> <p>21.12.22 - TG requested results of lorry watch survey</p> <p>11.01.22 - TG – there are no available results for lorry watch in Furnace Lane.</p> <p>06.02.2023 - HGV signs are presently not being considered – it is understood that the PC wish to review when the Gibbet Lane/Furnace Lane development has been completed.</p>
3.	Maidstone Road (from the crossroads north to The Foundry)	Unrestricted parking of vehicles is leading to a problem for long vehicles who do not have adequate space to pull in when vehicles are coming in the opposite direction	The Parish Council are seeking solutions to this problem	<p>16.06.22 - By restricting parking you may cause a problem by displacement of vehicles. Point below can be referenced. My comment is that the on-street parking acts as a natural traffic calming feature, I note there is a school close by as well as park/recreation grass area</p> <p>Natural traffic calming with on street parking. High risk area with pedestrians.</p>

Please Note: Highway Improvement Plans will only be accepted if they are in this prescribed template format. PLEASE DO NOT ALTER IN ANY WAY. Whilst this is intended to be a living document for your Parish/Town Council*, KCC can only make resources available to review your HIP annually.

Schemes Planning and Delivery Team working in Partnership with Horsmonden Parish Council Highway Improvement Plan

Submission Date: 17/03/2022

(Please remember that the HIP is for new initiatives/measures/schemes in your community – it is NOT to be used as a maintenance log, as these MUST be logged using the online reporting tool via this link <https://www.kent.gov.uk/roads-and-travel/report-a-problem>)



			<p>Removing the parking could increase speeds.</p> <p>06.03.22 - Need to consider how much of an issue this is and who is parking here because if it's residents or parents of the nearby school, parking restrictions are unlikely to be supported at consultation. The Parish Council may wish to carry out an informal consultation to gauge support before pursuing further.</p> <p>Parish Council is not looking to pursue further at this time. NFA from HIT.</p>
--	--	--	---

Please Note: Highway Improvement Plans will only be accepted if they are in this prescribed template format. PLEASE DO NOT ALTER IN ANY WAY. Whilst this is intended to be a living document for your Parish/Town Council*, KCC can only make resources available to review your HIP annually.

Schemes Planning and Delivery Team working in Partnership with Horsmonden Parish Council Highway Improvement Plan

Submission Date: 17/03/2022

(Please remember that the HIP is for new initiatives/measures/schemes in your community – it is NOT to be used as a maintenance log, as these MUST be logged using the online reporting tool via this link <https://www.kent.gov.uk/roads-and-travel/report-a-problem>)


				
4.	<p>School House Lane (Between Great Baynden and Northiam Farm)</p> 	<p>Residential and visitor parking on the road between these points makes it impassable for the large lorries making collections and deliveries from Northiam farm operating at the end of this road. The parking also restricts access for others especially emergency vehicles should they be required. TWBC planning cannot make any conditions or enforcement. The police</p>		<p>16.06.22 – Comments as above with parking forming natural traffic calming</p> <p>Monitor 2022</p> <p>06.03.22 - Need to consider how much of an issue this is and who is parking here because if it's residents, parking restrictions are unlikely to be supported at consultation. The Parish Council may wish to carry out a informal consultation to gauge support before pursuing further.</p> <p>Parish Council is not looking to pursue further at this time. NFA from HIT.</p>

Please Note: Highway Improvement Plans will only be accepted if they are in this prescribed template format. PLEASE DO NOT ALTER IN ANY WAY. Whilst this is intended to be a living document for your Parish/Town Council*, KCC can only make resources available to review your HIP annually.

Schemes Planning and Delivery Team working in Partnership with Horsmonden Parish Council Highway Improvement Plan

Submission Date: 17/03/2022

(Please remember that the HIP is for new initiatives/measures/schemes in your community – it is NOT to be used as a maintenance log, as these MUST be logged using the online reporting tool via this link <https://www.kent.gov.uk/roads-and-travel/report-a-problem>)

		do not claim any jurisdiction about this.		
5.	<p>Speeding vehicles around Green Road</p> 	<p>It has been noticed by residents of Green Road that a number of cars and vans are driving around the village green at speeds that are too high for the conditions.</p>	<p>Residents would like some form of traffic calming introduced possibly the introduction of a speed limit or even sleeping policemen.</p> <p>ATC carried out – no excessive speeding shown. Awaiting confirmation of data form KCC</p>	<p>16.06.22 – Monitor possible ATC'S</p> <p>Ordnance survey data inconsistent. If the parish would like to fund the ATC surveys this will be £100.</p> <p>14.10.22 - GM to request ATC once details received from Parish for invoicing.</p> <p>21.12.22 - Speed data received 15 Dec 2022 which indicates vehicles are not travelling at excessive speed TG:</p> <p>N – av speed: 13.9mph (85%: 18.2mph) S – av speed: 13.8mph (85%: 17.5mph)</p> <p>Percentage of vehicles complying with the 30mph speed limit in both directions was 100%.</p> <p>06.03.23 - ET sent Parish Council ATC results. PC to confirm if they wish to pursue</p>

Please Note: Highway Improvement Plans will only be accepted if they are in this prescribed template format. PLEASE DO NOT ALTER IN ANY WAY. Whilst this is intended to be a living document for your Parish/Town Council*, KCC can only make resources available to review your HIP annually.



Schemes Planning and Delivery Team working in Partnership with Horsmonden Parish Council Highway Improvement Plan

Submission Date: 17/03/2022

(Please remember that the HIP is for new initiatives/measures/schemes in your community – it is NOT to be used as a maintenance log, as these MUST be logged using the online reporting tool via this link <https://www.kent.gov.uk/roads-and-travel/report-a-problem>)

				changes here further given the low average speeds. Update 04.04.23 - The Parish Council agreed that this item should be moved to the “historical” section of the HIP. NFA for HIT.
--	--	--	--	---

Please Note: Highway Improvement Plans will only be accepted if they are in this prescribed template format. PLEASE DO NOT ALTER IN ANY WAY. Whilst this is intended to be a living document for your Parish/Town Council*, KCC can only make resources available to review your HIP annually.